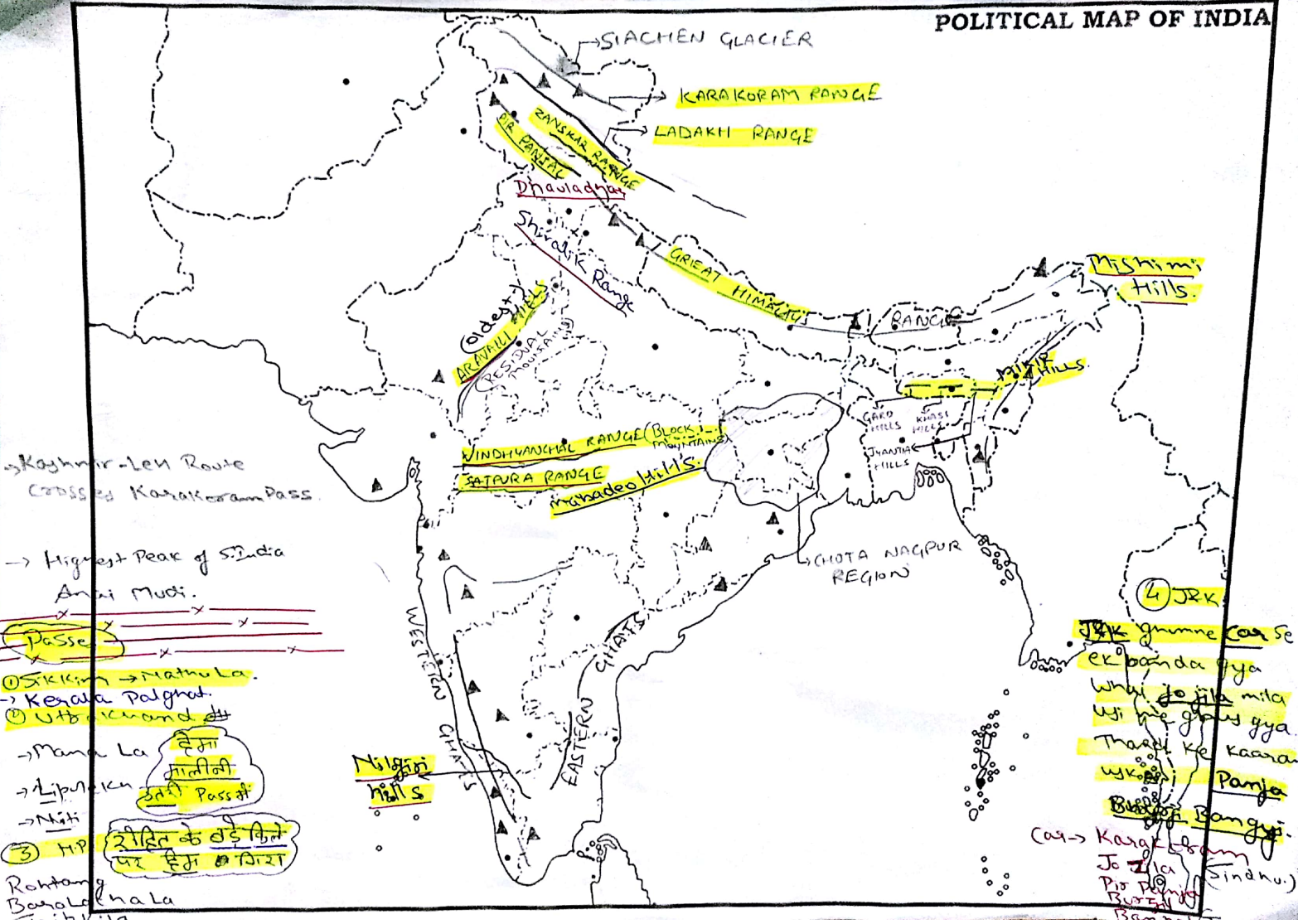
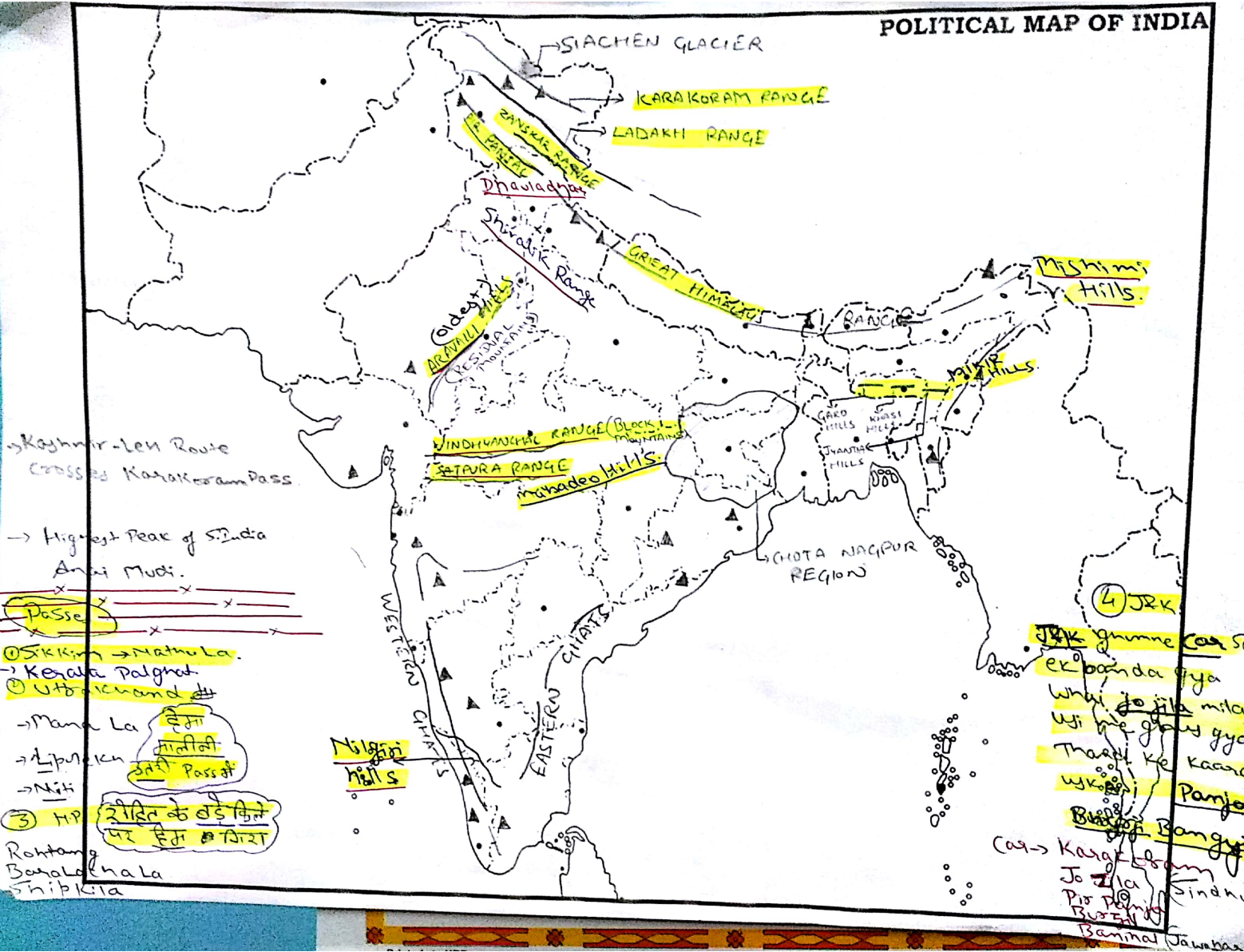


POLITICAL MAP OF INDIA



POLITICAL MAP OF INDIA



→ Kashmir-Len Route
crossed Karakoram Pass.

→ Highest Peak of India
Anai Mudi.

Passes

- ① Sikkim → Nathu La.
- Kerala Palghat
- ② Uttaranchal

- Manu La
- Lipulekh
- Niti

③ HP
Rohtang
Batala
Shipkila

④ JK

JK ghumne car se
ek banda gya
Wahi jo jila mila
Wahi me ghar gya
Thak ke kaara
wahi Panja
Bhuj Bangla

Car → Karagoram
Jo zila
Pis Pampa
Buzal
Banmal Jawab

POINTS TO SOIL

① ALLUVIAL SOIL (GREY (OLD))
 OLD (KHADAP)
 CROPS → Wheat, Rice, Maize
 Sugarcane, pulses, oilseeds.

NEW (BHANGAR) (RICH IN POTASH)
 (POOR IN PHOSPHORUS)

② RED SOILS (Fe + Al)
 → low sandy.
 → porous & spongy
 → Cotton, tobacco, potatoes

Post: KMJM, NMK

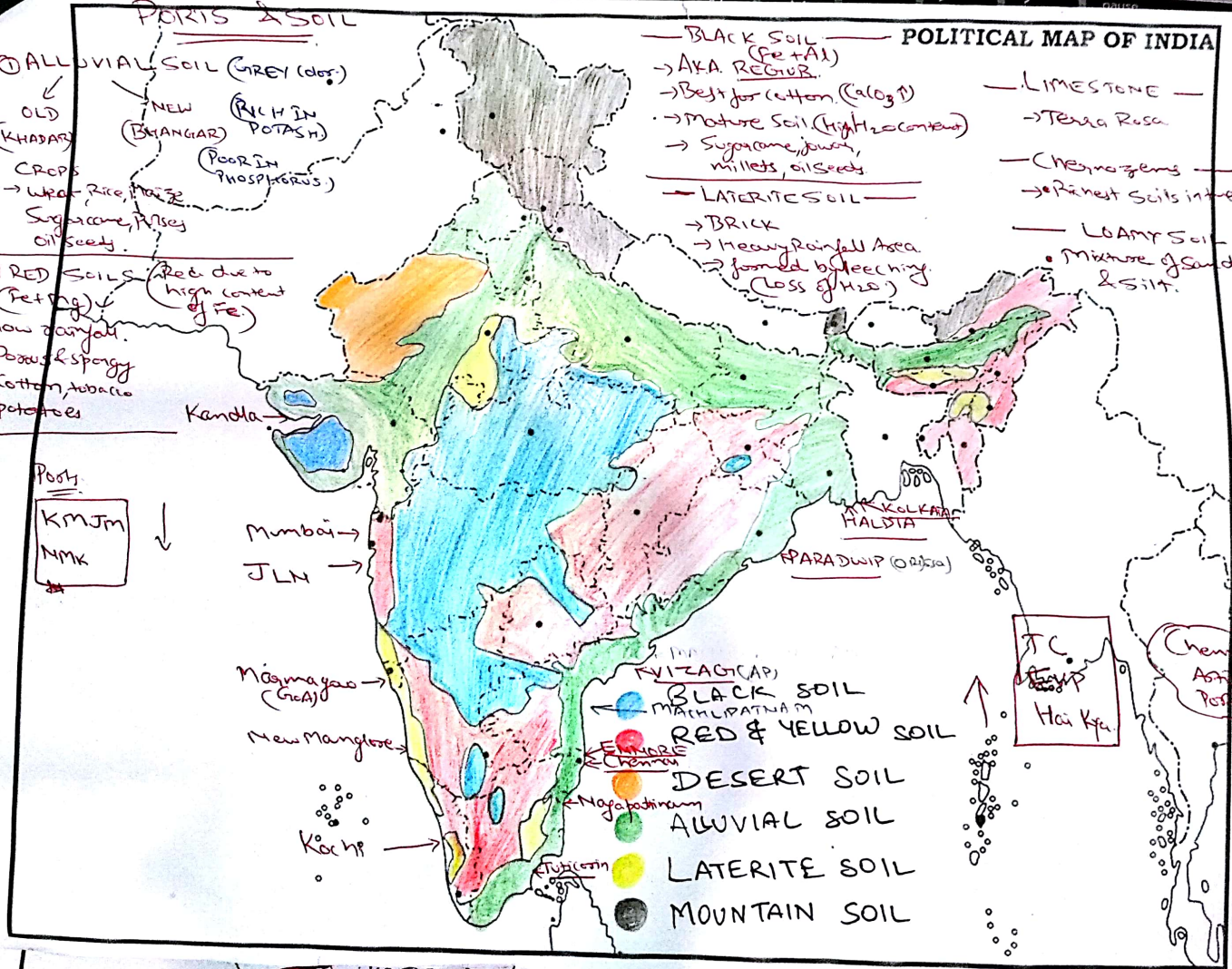
Kandla →
 Mumbai →
 JLN →
 Madhayaas (Guj) →
 New Mangalore →
 Kochi →

BLACK SOIL (Fe + Al)
 → AKA REGUR.
 → Best for cotton (C₂O₃)
 → Mature soil (high H₂O content)
 → Sugarcane, jowar, millets, oilseeds

LATERITE SOIL
 → BRICK
 → Heavy rainfall Area
 → formed by leaching (Loss of H₂O)

LIMESTONE
 → Terra Rosa
 → Chernozems
 → richest soils in the world
LOAMY SOIL
 → Mixture of sand, clay & silt.

POLITICAL MAP OF INDIA



- VIZAG (AP)
- BLACK SOIL
- MAHILPATNAM
- RED & YELLOW SOIL
- DESERT SOIL
- ALLUVIAL SOIL
- LATERITE SOIL
- MOUNTAIN SOIL

TC
 Hai Kya

Chennai is an Astrophical Post.

(INDIA)

INDIAN

OCEAN

INDIA

VEGETATION

① TROPICAL RAIN FOREST

- Rainfall > 200cm
- Tree height > 60m.
- Warm (Tropical)
- Wet
- Mahogany
- Rubber

WB, Assam

② TROPICAL DECIDUOUS FOREST.

- Most found forest.
- 70 - 200 cm Rainfall

shedding the leaves

Dry Deciduous

Moist Deciduous

UP, Bihar, MP, AP, Madhya, etc.

③ THRONE FOREST & SCRUBS.

- < 70cm rainfall
- Palms
- Acacia
- euphorbia
- Long Roots.

④ MONTANE FORESTS.

- Mountains
- Karnataka, Kerala, TN.
- Southern & NE of India.
- Temp is low
- Decidua, pines, Juniper, Oak, Sal

⑤ Mangrove Forest.

- Amazon.
- found in Delta.
- MCA & SIT
-

POLITICAL MAP OF INDIA

